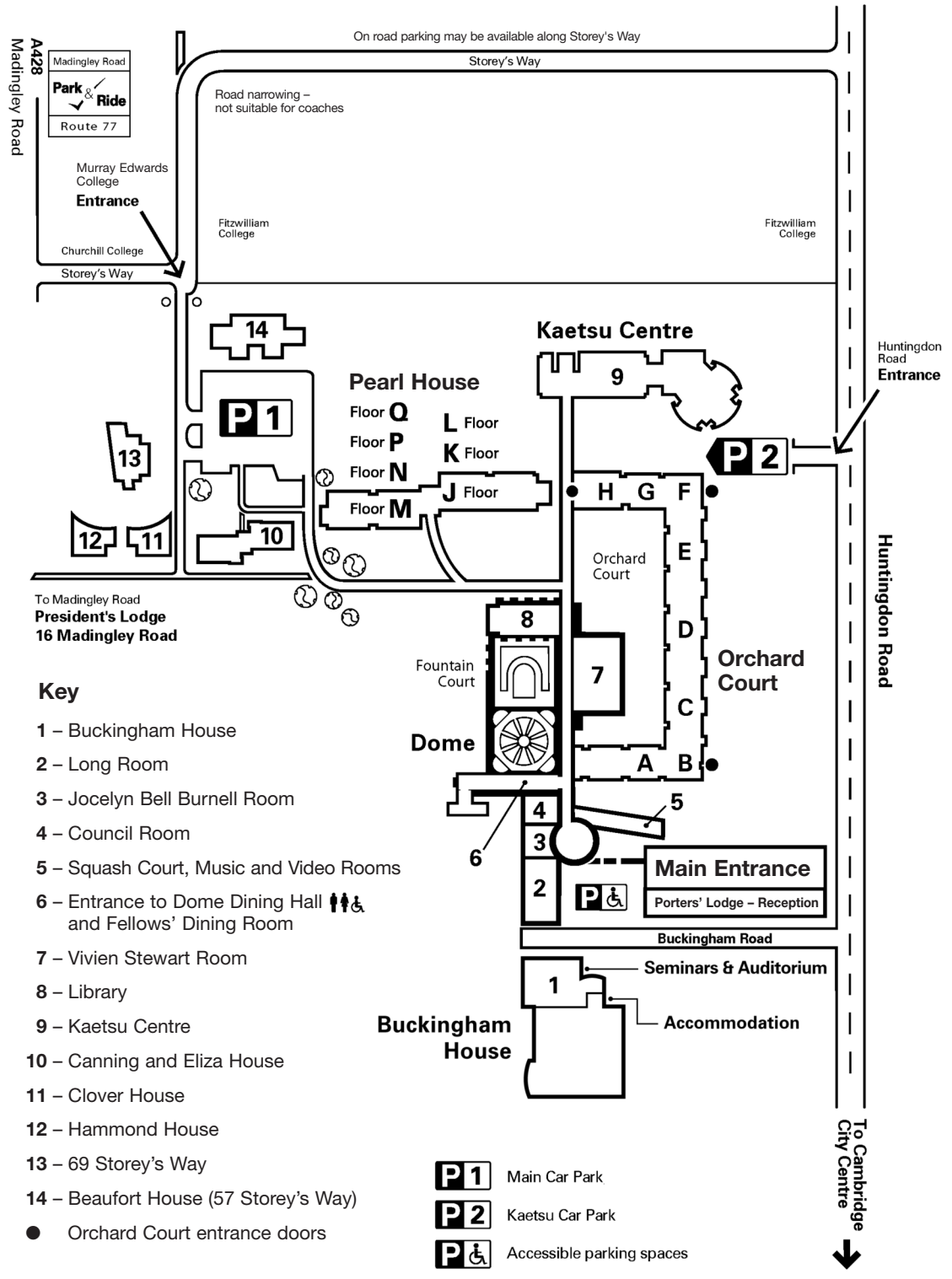






Map 1 Site plan

For more detail on how to get to Murray Edwards College see Maps 2 and 3.

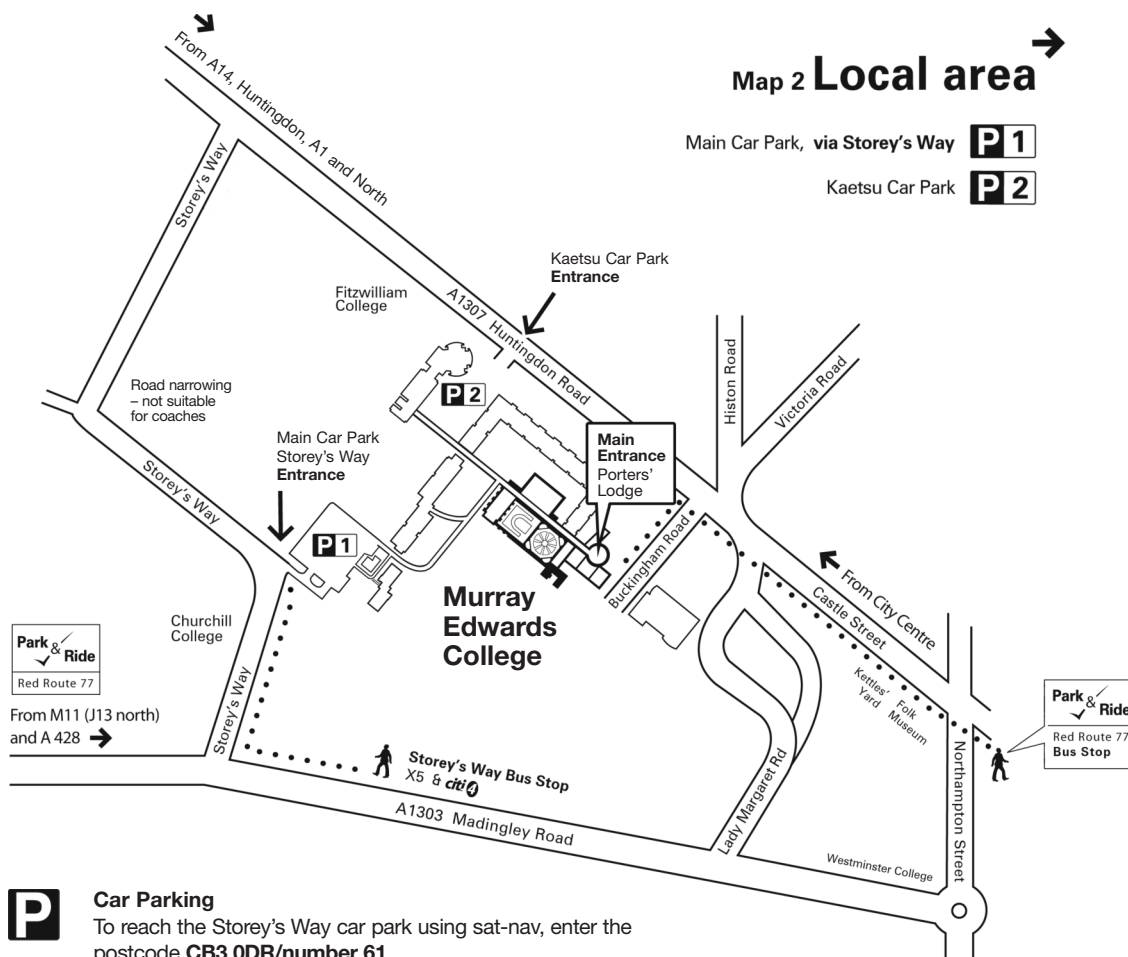


Key

- 1 – Buckingham House
- 2 – Long Room
- 3 – Jocelyn Bell Burnell Room
- 4 – Council Room
- 5 – Squash Court, Music and Video Rooms
- 6 – Entrance to Dome Dining Hall  and Fellows' Dining Room
- 7 – Vivien Stewart Room
- 8 – Library
- 9 – Kaetsu Centre
- 10 – Canning and Eliza House
- 11 – Clover House
- 12 – Hammond House
- 13 – 69 Storey's Way
- 14 – Beaufort House (57 Storey's Way)
- Orchard Court entrance doors

-  Main Car Park
-  Kaetsu Car Park
-  Accessible parking spaces

Map 2 Local area



Car Parking

To reach the Storey's Way car park using sat-nav, enter the postcode **CB3 0DR/number 61**.

The main car park **P1** is accessed via Storey's Way as shown.

Car parking is not generally available in the Kaetsu car park **P2** off Huntingdon Road.

If the gates are closed, to exit Storey's Way car park you will need to draw your car level with the last post on the left hand side to activate the automatic sensor that opens the gate.

If you experience difficulties, contact the Duty Porter by pressing the buzzer on the right of the gate.

There is good road access to Murray Edwards College, but we do, as does all of Cambridge, experience problems with car parking at times, so if possible, please share your cars or use the Park and Ride service.

Park and Ride is just a few stops away. Red Route 77, alight at **Bridge Street and City Centre**.

 Please call the Lodge 01223 762 100 for accessible parking information.







Train station

If you are travelling by train, taxis are available from the Rail Station for the short journey to Murray Edwards College (about 2 miles).

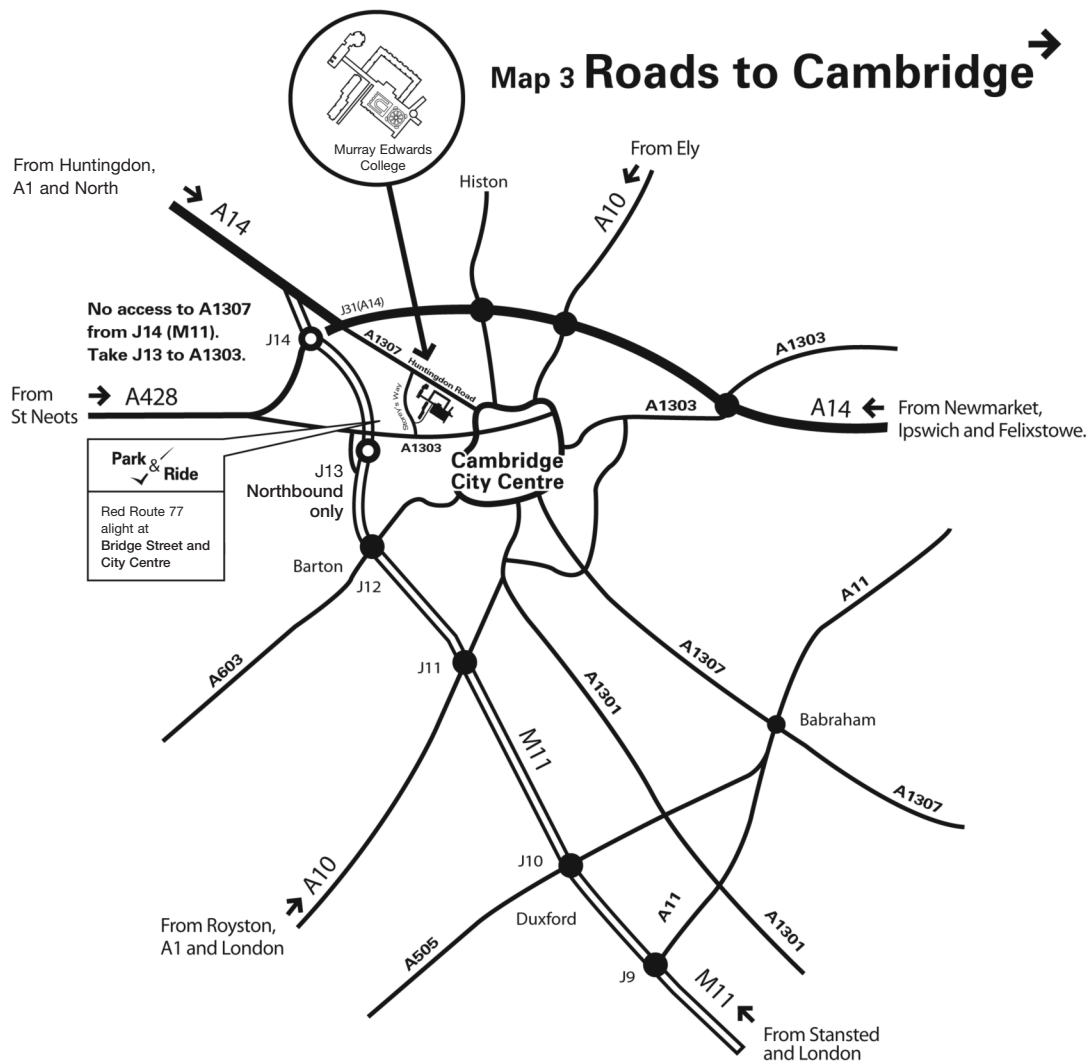
There are several buses that operate along Huntingdon Road from the city centre.

There is a bus stop outside Murray Edwards College.

For train times and information call – 08457 48 49 50.

KEY		
 Route 77	 Route 4	 Pedestrian Route
		 Park and Ride Route 77

Map 3 Roads to Cambridge



Arriving by Road

To reach the Storey's Way car park using sat-nav, enter the postcode **CB3 0DR/number 61**. Please note that due to road-narrowing bollards, Storey's Way is a no-through road for wide vehicles/coaches.

Murray Edwards College is situated on Huntingdon Road, 1 mile west of Cambridge City Centre. From the M11, take junction 13 onto the A1303 towards the City Centre. From the A14, take junction 31 onto the A1307 towards the City Centre.

Use the Park and Ride on Madingley Road to ensure easy parking. Red Route 77, alight at Bridge Street and City Centre. Please look at **Map 2** for more details of the local area around Murray Edwards College.



Train station

It is probably quickest and easiest to take a taxi from the Rail Station to Murray Edwards College. Alternatively, during the day, a regular bus service operates from the Station to the City Centre and then from Drummer Street Bus Station Bay 11, take the Stagecoach number 55 bus to Murray Edwards College.



Arriving by Air – Stansted Airport

There is an hourly service operated by National Express from Stansted Airport to Cambridge Bus Station. The journey takes 45 minutes. No booking is required. There are also services from Luton, Heathrow and Gatwick Airports operated by the same company. Please telephone 08705 757 747 for more information.